



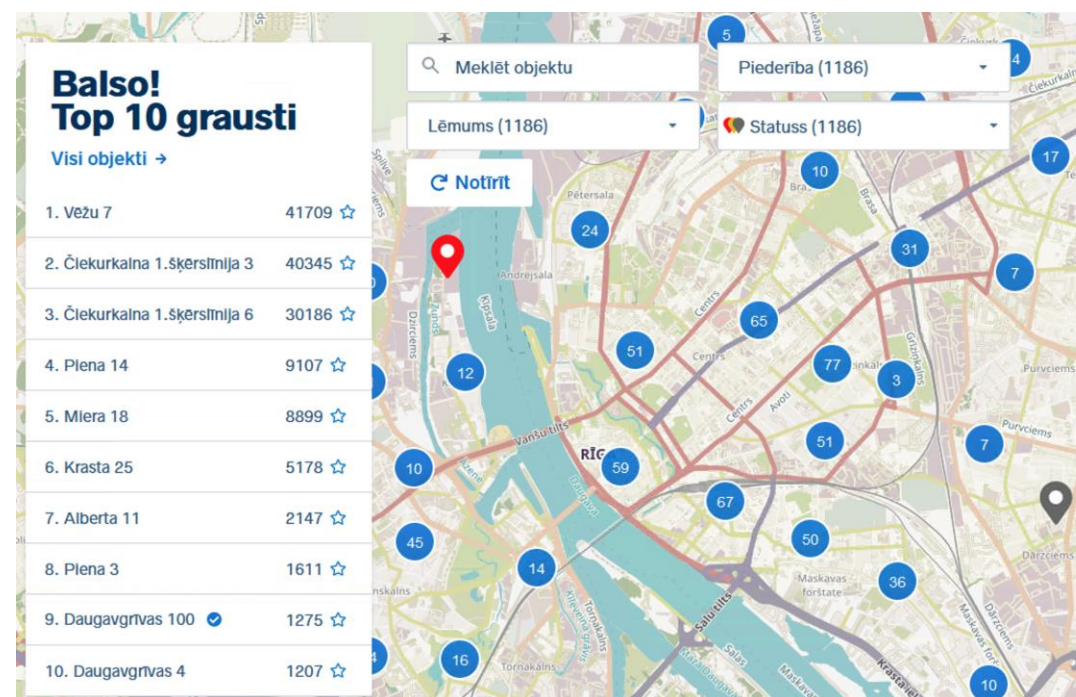
# GRAUSTI.RIGA.LV





## WHAT IS GRAUSTI MAP?

- / Translation of «*grausts*» to english is «*degraded building*»
- / Interactive mapping tool which makes current situation of degraded and vacant buildings visual and raises the awareness about it
- / Works as a public shaming for the building owners
- / Encourage property owners to maintain their property
- / Involves citizens in the urban sorting process
- / The public mapping supports the city in the identification of abandoned or degraded buildings, saving public resources





## HOW DOES IT WORK?

- / **Submitting degraded buildings:** Via the platform citizens can submit information about buildings they think are degraded or ruining the urban environment
- / **Site visits:** Employees of the Property Department do site visits to confirm the information and monitor the buildings
- / **Mapping degraded buildings:** When the information is processed the submitted building appears on the map of the website
- / **Collecting additional data:** Employees of the Property Department provide additional information from public registers and internal databases for each mapped building
- / **Putting data online:** All data is added to the website
- / **Voting:** Citizens can vote on buildings (“like” them), on which they want the city to become active for their reactivation (i.e. compulsory renovation)

### Graustu saraksts

Adrese | Klasifikācija | Piederība (1186) | Rajons (1186) | Lēmums (1186) | Statuss (1186) | Filtret | Notrit

Adrese	Piederība	Rajons	Statuss	RD lēmums	Balsis
11.novembra krastmala 29	Privātpašums, t.sk. kopīpašums	Centra rajons	Uzraugāms		95 ☆
11.novembra krastmala 35	Privātpašums, t.sk. kopīpašums	Centra rajons	Izvērtējams		13 ☆
Abeļu 18	Privātpašums, t.sk. kopīpašums	Latgales priekšpilsēta	Uzraugāms		8 ☆
Abeļu 22	Privātpašums, t.sk. kopīpašums	Latgales priekšpilsēta	Nav sakārtots		11 ☆
Abeļu 52	Privātpašums, t.sk. kopīpašums	Latgales priekšpilsēta	Nav sakārtots		9 ☆
Aboras 9	Privātpašums, t.sk. kopīpašums	Vidzemes priekšpilsēta	Nav sakārtots		15 ☆
Abrenes 4A	Privātpašums, t.sk. kopīpašums	Latgales priekšpilsēta	Nav sakārtots		6 ☆

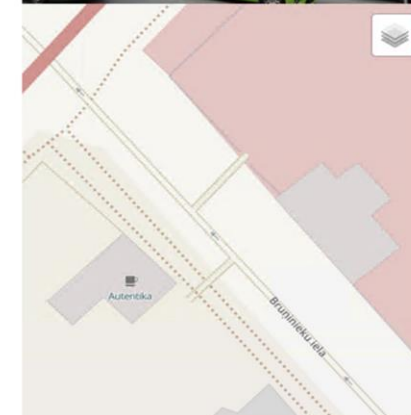



## WHAT ELSE CAN BE FOUND?

- / Precise information about particular address which is listed in the map
- / Whether the building is classified as degraded building and which category (A, B, C)
- / Current decisions made by the council regarding the building and status of them
- / Top 10 list of the most voted buildings by the citizens
- / Information about opportunities to participate in co-financing program organized by the Riga City Council
- / Information about Commission of Degraded Buildings

### Bruninieku 2

Statuss	Nav sakartots
Adrese	Bruninieku 2
Piederība	Privātpašums, t.sk. kopīpašums
Rajons	Centra rajons
Lēmums(i) par piespiedu sakārtošanu:	
Datums	12.06.2017.
Numurs	DI-17-693-nd
Statuss	Lēmuma izpilde procesā



### 38 Balsis

[Balsot, lai sakārtotu](#) [Informēt par objektu](#)

Kadastra apzīmējums	Klasifikācija	Statuss	Komisijas lēmums
0100 020 0001 001	B	Nav sakārtots	Lēmums



## SOME OTHER THOUGHTS

- / This interactive map indirectly promotes urban development
- / In interactive way involves citizens in the neighborhoods to create a better place for them
- / Possibility to use the information and data available in the map for potential temporary use (with the property tax reduction tool)
- / Potential for investors to find investment objects
- / Could be used as a tool for NGO's to find empty spaces (with the property tax reduction tool)
- / Other

**RĪGAS DOMEŠ  
ĪPAŠUMA  
DEPARTAMENTS**  
RĪGA TOP SKAISTĀKA

## ATJAUNOSIM MĀJAS KOPĀ UN RĪGA TAPS SKAISTĀKA!

 Līdzfinansējums  
dzīvojamajām mājām

 Līdzfinansējums  
kultūrvēsturiskajām mājām



# Thank you for your attention!

**Villiams Vroblevskis**

Riga City Council Property Department

E-mail: [villiams.vroblevskis@riga.lv](mailto:villiams.vroblevskis@riga.lv).

<https://id.riga.lv/>

<https://grausti.riga.lv/>

<https://atjauno.riga.lv/>

